

Baring Head

MTB-Orienteering Map Wainuiomata, New Zealand

SCALE 1:10,000
Contours 10m



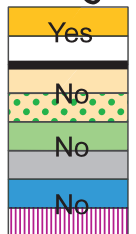
Coast Road, To
Wainuiomata 15km

Brief Legend

NZ MTBO Symbols -
ISMTBOM with NZ variations

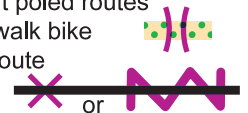
Where you can and can't go:

- Open land: allowable (c/be slow)
- Trees: allowable (could be slow)
- Open land, rough ground
- Scattered trees, rough ground
- Forest, travel not allowed
- Unmapped, do not use
- Sea, River, Lake, do not cross
- Specifically Out of Bounds



Tracks:

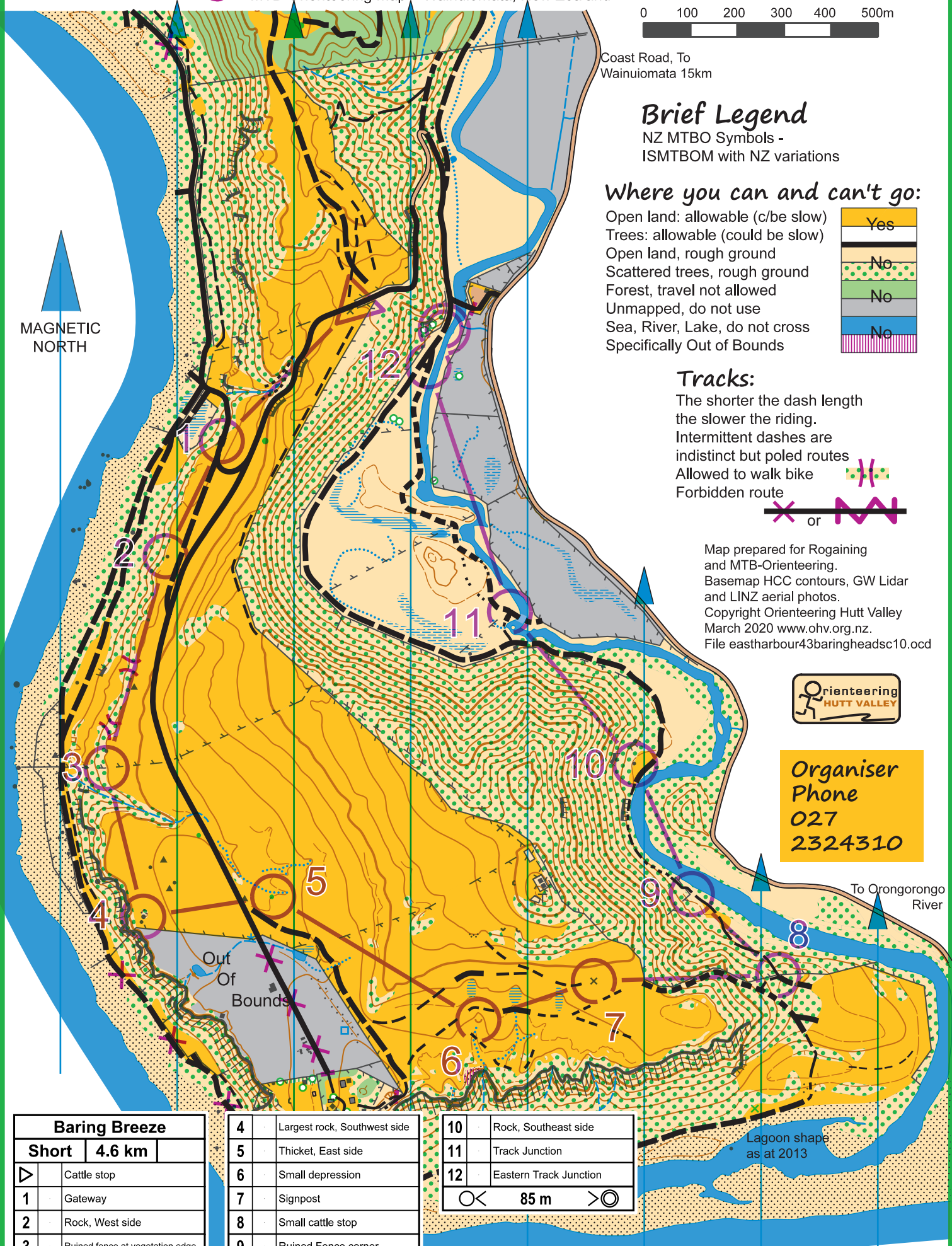
- The shorter the dash length the slower the riding.
- Intermittent dashes are indistinct but poled routes
- Allowed to walk bike
- Forbidden route



Map prepared for Rogaining and MTB-Orienteering.
Basemap HCC contours, GW Lidar and LINZ aerial photos.
Copyright Orienteering Hutt Valley
March 2020 www.ohv.org.nz.
File eastharbour43baringheadsc10.occ



**Organiser
Phone
027
2324310**



Baring Breeze	
Short	4.6 km
	Cattle stop
1	Gateway
2	Rock, West side
3	Ruined fence at vegetation edge

4	Largest rock, Southwest side
5	Thicket, East side
6	Small depression
7	Signpost
8	Small cattle stop
9	Ruined Fence corner

10	Rock, Southeast side
11	Track Junction
12	Eastern Track Junction

85 m

Lagoon shape as at 2013

To Orongorongo River